

Figure 5  
**PLANNING LEVEL  
CRASH LOCATIONS**



**CARTERET COUNTY**

CTP Analysis and Information

Inset

Carteret County

Planning Level Crash Features  
( January 2015 - December 2019 )

Total Crashes	Intersection	Road Section
5 - 9		
10 - 19		
20 - 29		
30 - 39		
40 - 49		
50 and above		

Other Features

- Study Road
- MPO Boundary
- RPO Boundary

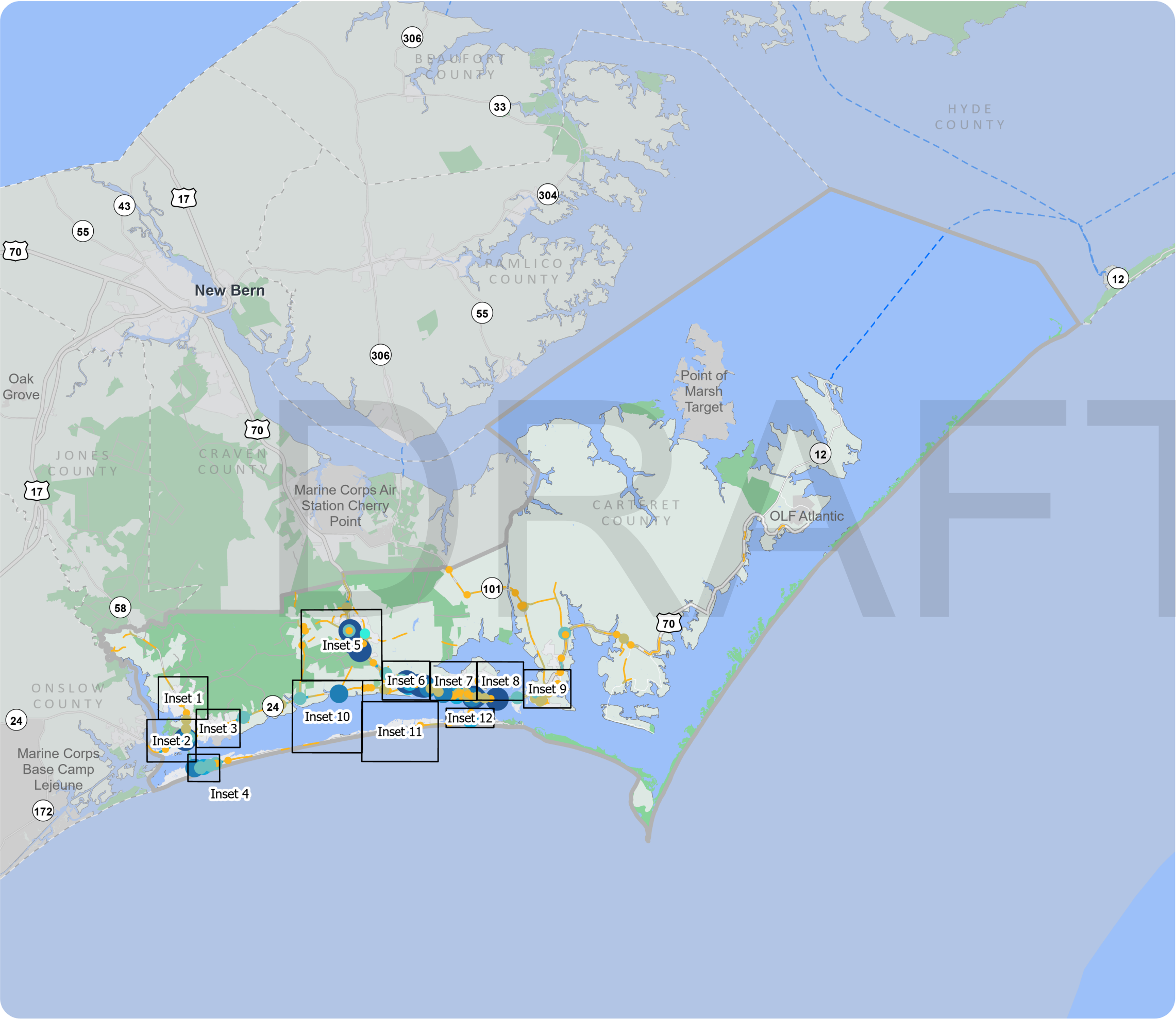


Base map date: October 02, 2019

**Legal Disclaimer**

This product contains mapping data for informational and planning purposes only, and is subject to change. Users should review or consult the primary data sources to ascertain the usability of the information.

**WORKING COPY**  
Plan Date: October 30, 2024



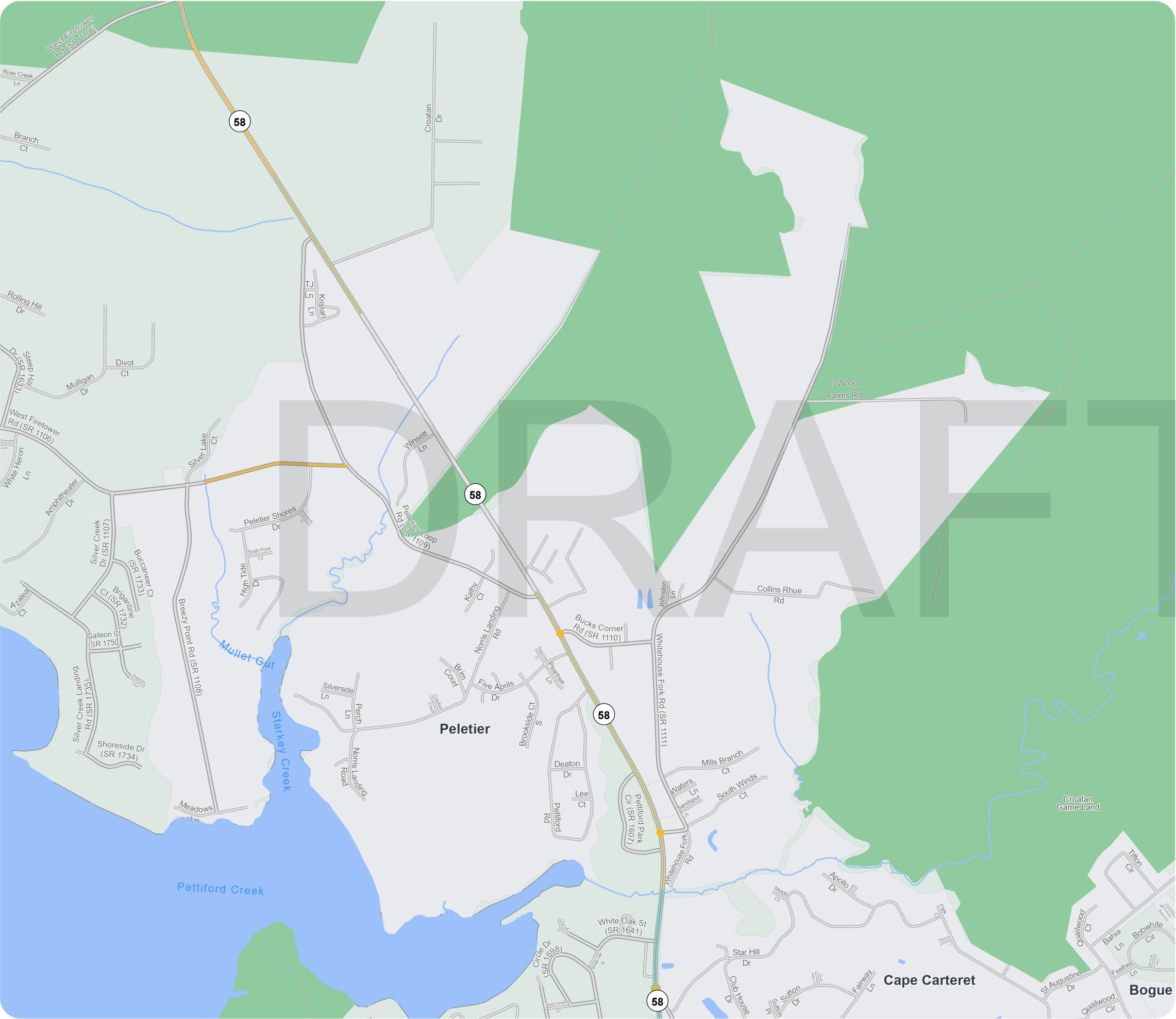



Figure 5

# PLANNING LEVEL CRASH LOCATIONS



## CARTERET COUNTY


CTP Analysis and Information  
Inset 1  
Peletier

Planning Level Crash Features  
( January 2015 - December 2019 )

Total Crashes	Intersection	Road Section
5 - 9		
10 - 19		
20 - 29		
30 - 39		
40 - 49		
50 and above		

Other Features

- Study Road
- MPO Boundary
- RPO Boundary



0 0.07 0.15 0.3 0.45 0.6 Miles

Base map date: October 02, 2019


**Legal Disclaimer**

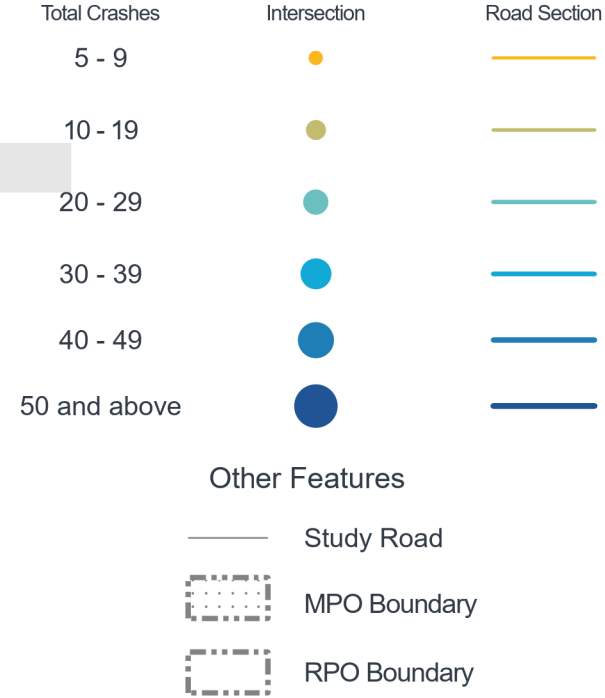
This product contains mapping data for informational and planning purposes only, and is subject to change. Users should review or consult the primary data sources to ascertain the usability of the information.

**WORKING COPY**  
Plan Date: October 30, 2024



Figure 5  
**PLANNING LEVEL  
CRASH LOCATIONS**

  
**CARTERET COUNTY**  
CTP Analysis and Information  
Inset 2  
Cedar Point and Cape Carteret  
Planning Level Crash Features  
( January 2015 - December 2019 )



Base map date: October 02, 2019

**Legal Disclaimer**

This product contains mapping data for informational and planning purposes only, and is subject to change. Users should review or consult the primary data sources to ascertain the usability of the information.





Figure 5  
**PLANNING LEVEL  
CRASH LOCATIONS**



**CARTERET COUNTY**  
CTP Analysis and Information  
Inset 3  
Bogue

Planning Level Crash Features  
( January 2015 - December 2019 )

Total Crashes	Intersection	Road Section
5 - 9		
10 - 19		
20 - 29		
30 - 39		
40 - 49		
50 and above		
Other Features		
		Study Road
		MPO Boundary
		RPO Boundary



Base map date: October 02, 2019

**Legal Disclaimer**

This product contains mapping data for informational and planning purposes only, and is subject to change. Users should review or consult the primary data sources to ascertain the usability of the information.

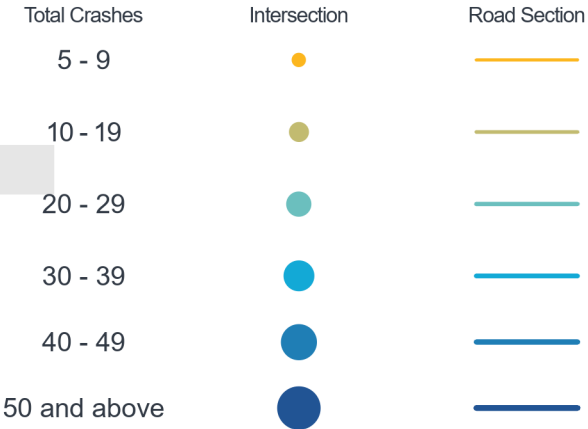


Figure 5  
**PLANNING LEVEL  
CRASH LOCATIONS**



**CARTERET COUNTY**  
CTP Analysis and Information  
Inset 4  
Emerald Isle

Planning Level Crash Features  
( January 2015 - December 2019 )



Other Features

- Study Road
- MPO Boundary
- RPO Boundary



Base map date: October 02, 2019

**Legal Disclaimer**

This product contains mapping data for informational and planning purposes only, and is subject to change. Users should review or consult the primary data sources to ascertain the usability of the information.


**WORKING COPY**  
Plan Date: October 30, 2024

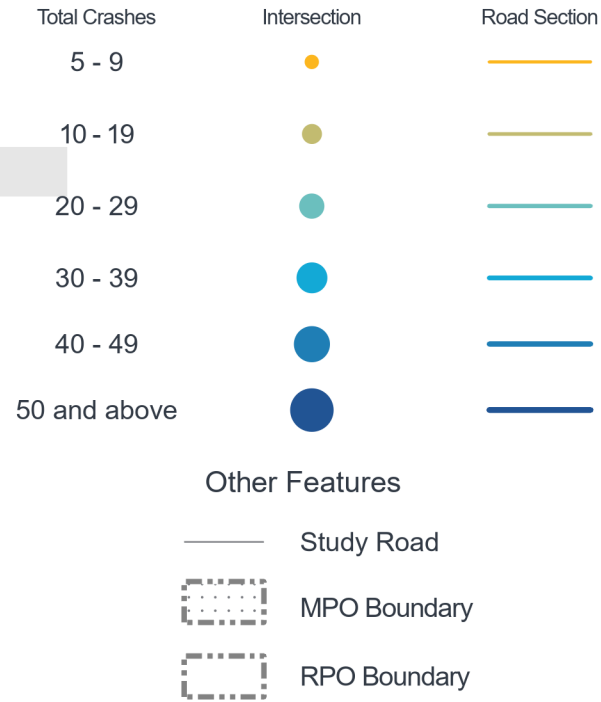






Figure 5  
**PLANNING LEVEL  
CRASH LOCATIONS**

  
**CARTERET COUNTY**  
CTP Analysis and Information  
Inset 6  
Morehead City 1  
Planning Level Crash Features  
( January 2015 - December 2019 )



Base map date: October 02, 2019

**Legal Disclaimer**

This product contains mapping data for informational and planning purposes only, and is subject to change. Users should review or consult the primary data sources to ascertain the usability of the information.

**WORKING COPY**  
Plan Date: October 30, 2024



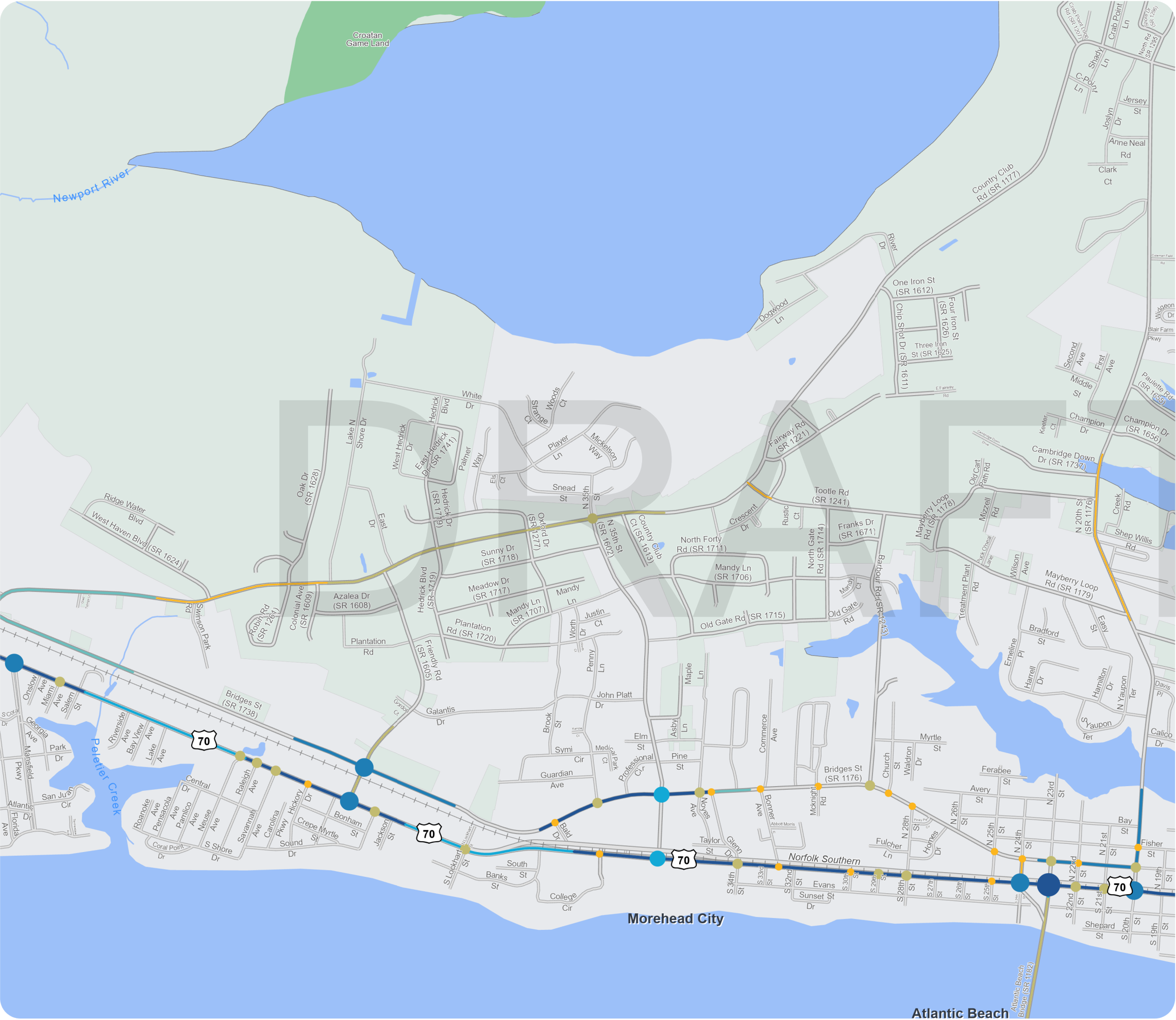



Figure 5

# PLANNING LEVEL CRASH LOCATIONS



## CARTERET COUNTY


CTP Analysis and Information  
Inset 7  
Morehead City 2

Planning Level Crash Features  
( January 2015 - December 2019 )

Total Crashes	Intersection	Road Section
5 - 9		
10 - 19		
20 - 29		
30 - 39		
40 - 49		
50 and above		

Other Features

- Study Road
- MPO Boundary
- RPO Boundary



0 0.07 0.15 0.3 0.45 0.6 Miles

Base map date: October 02, 2019

**Legal Disclaimer**

This product contains mapping data for informational and planning purposes only, and is subject to change. Users should review or consult the primary data sources to ascertain the usability of the information.

**WORKING COPY**  
Plan Date: October 30, 2024



Figure 5  
**PLANNING LEVEL  
CRASH LOCATIONS**



## CARTERET COUNTY

CTP Analysis and Information

Inset 8

Morehead City 3

Planning Level Crash Features  
( January 2015 - December 2019 )

Total Crashes	Intersection	Road Section
5 - 9		
10 - 19		
20 - 29		
30 - 39		
40 - 49		
50 and above		

### Other Features

- Study Road
- MPO Boundary
- RPO Boundary



0 0.07 0.15 0.3 0.45 0.6  
Miles

Base map date: October 02, 2019

### Legal Disclaimer

This product contains mapping data for informational and planning purposes only, and is subject to change. Users should review or consult the primary data sources to ascertain the usability of the information.

**WORKING COPY**  
Plan Date: October 30, 2024



Figure 5  
**PLANNING LEVEL  
CRASH LOCATIONS**



**CARTERET COUNTY**  
CTP Analysis and Information  
Inset 9  
Beaufort

Planning Level Crash Features  
( January 2015 - December 2019 )

Total Crashes	Intersection	Road Section
5 - 9		
10 - 19		
20 - 29		
30 - 39		
40 - 49		
50 and above		

Other Features

- Study Road
- MPO Boundary
- RPO Boundary



Base map date: October 02, 2019

**Legal Disclaimer**

This product contains mapping data for informational and planning purposes only, and is subject to change. Users should review or consult the primary data sources to ascertain the usability of the information.

**WORKING COPY**  
Plan Date: October 30, 2024

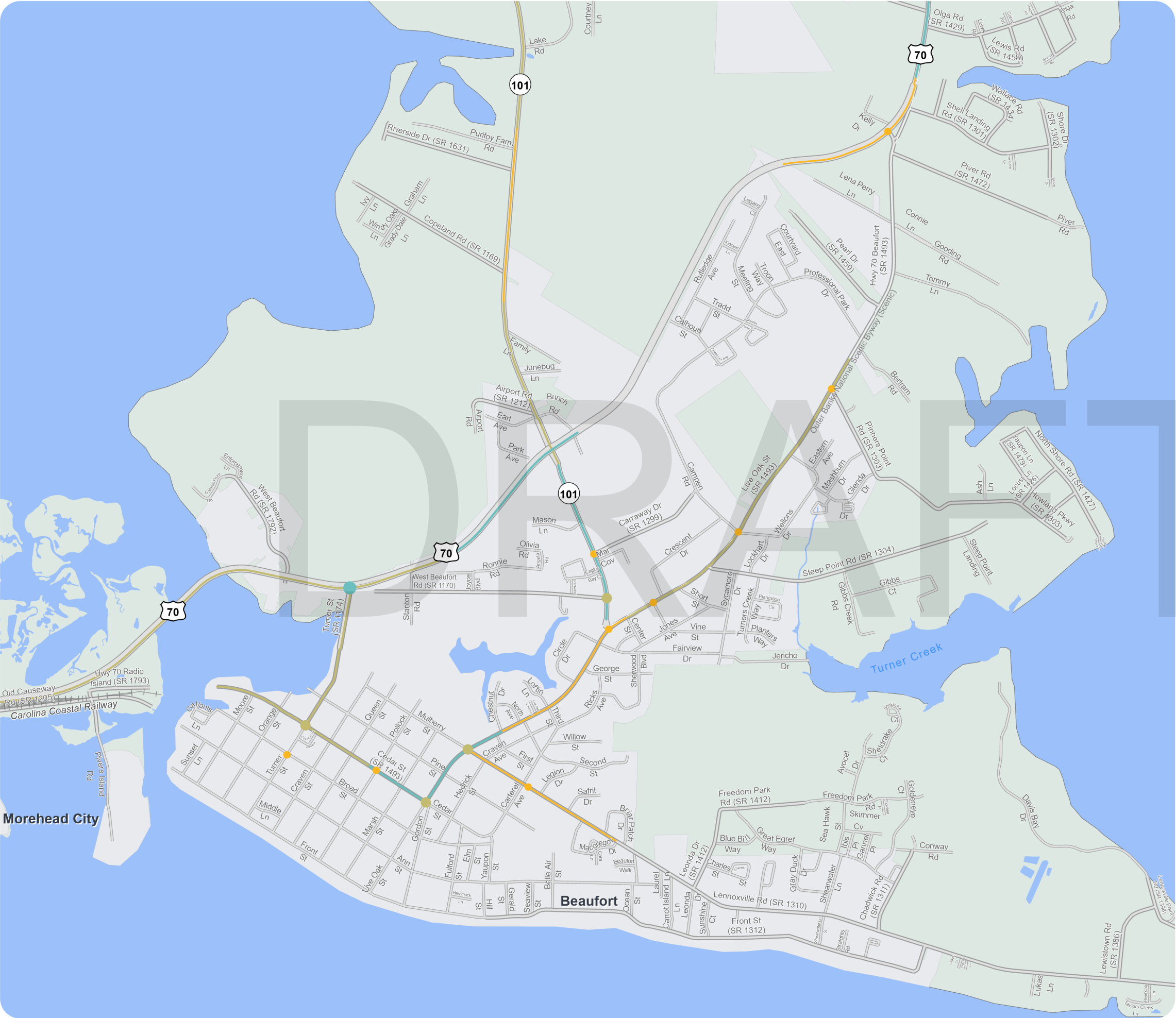






Figure 5  
**PLANNING LEVEL  
CRASH LOCATIONS**

**CARTERET COUNTY**  
CTP Analysis and Information  
Inset 10  
Indian Beach

Planning Level Crash Features  
( January 2015 - December 2019 )

Total Crashes	Intersection	Road Section
5 - 9		
10 - 19		
20 - 29		
30 - 39		
40 - 49		
50 and above		
Other Features		
Study Road		
MPO Boundary		
RPO Boundary		



Base map date: October 02, 2019


**Legal Disclaimer**

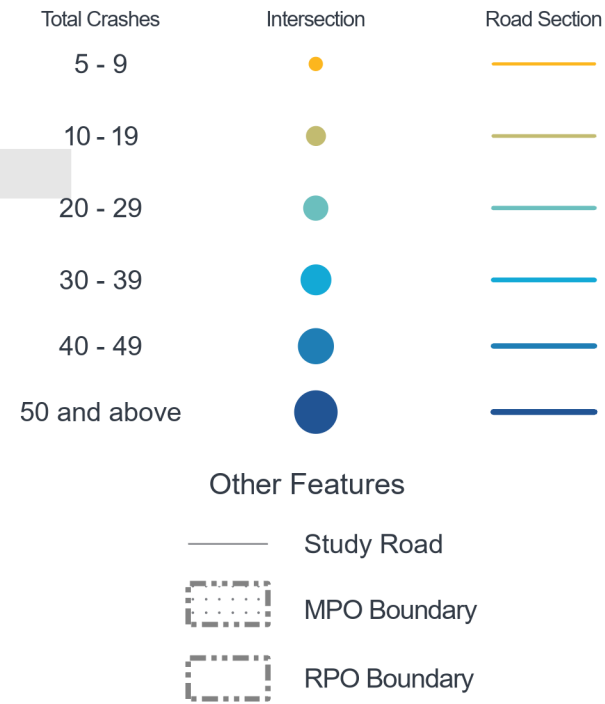
This product contains mapping data for informational and planning purposes only, and is subject to change. Users should review or consult the primary data sources to ascertain the usability of the information.

**WORKING COPY**  
Plan Date: October 30, 2024



Figure 5  
**PLANNING LEVEL  
CRASH LOCATIONS**

  
**CARTERET COUNTY**  
CTP Analysis and Information  
Inset 11  
Pine Knoll Shores  
Planning Level Crash Features  
( January 2015 - December 2019 )



Base map date: October 02, 2019

**Legal Disclaimer**

This product contains mapping data for informational and planning purposes only, and is subject to change. Users should review or consult the primary data sources to ascertain the usability of the information.

**WORKING COPY**  
Plan Date: October 30, 2024



Figure 5  
**PLANNING LEVEL  
CRASH LOCATIONS**



**CARTERET COUNTY**  
CTP Analysis and Information  
Inset 12  
Atlantic Beach

Planning Level Crash Features  
( January 2015 - December 2019 )

Total Crashes

5 - 9

10 - 19

20 - 29

30 - 39

40 - 49

50 and above

Intersection

Road Section

Other Features

Study Road

MPO Boundary

RPO Boundary



Base map date: October 02, 2019

**Legal Disclaimer**

This product contains mapping data for informational and planning purposes only, and is subject to change. Users should review or consult the primary data sources to ascertain the usability of the information.